



D-R HORTON
America's Builder

Childcare Network



STATION



D||B

D||B

MCCART AVE.

RISINGER RD.



NEC & NWC - MCCART AVE. & RISINGER RD. FORT WORTH, TX | TARRANT COUNTY | LAND FOR SALE

SAM JOHNS
SJohns@db2re.com
214.526.3626 x 145

ELLIOT NEWSOM
ENewsom@db2re.com
214.526.3626 x 149

RYAN TURNER
RTurner@db2re.com
214.526.3626 x 105

COLLINS MEIER
CMeier@db2re.com
214.526.3626 x 114

Any projections used are speculative in nature and do not represent the current or future performance of the site and therefore should not be relied upon. We make no guarantee or warranty regarding the information contained in this flyer. You and your advisors should perform a detailed, independent, investigation of the property to determine whether it meets your satisfaction and the Seller expressly disclaims any representation or warranty with respect to the accuracy of the Submission Items, and Buyer acknowledges that it is relying on its own investigations to determine the accuracy of the Submission Items. Davidson & Bogel Real Estate, LLC. 2023



PROPERTY INFORMATION



SIZE:
 NWC: ± 13.48 AC
 NEC: ± 1.42 AC



UTILITIES:
 16' Water line available from both McCart Ave. & Risinger Rd.
 8' Water line in Hulen Estates subdivision north of property
 10' Sewer line along eastern most boundary of Fox Run Subdivision just southwest of property



ZONING:
 "E" - Neighborhood Commercial - All uses permitted in "ER"
 - Neighborhood Commercial Restricted, plus retail sales, banks, restaurants, gasoline sales, offices, bakeries, and alcohol sales for off premise consumption and as part of food service. ER Zoning includes beauty / barber shops, bookstores, drugstores, studios and offices, public and civic uses, nursing homes, and health care.



TRAFFIC COUNTS:
 McCart Ave.: 28,182 VPD
 Risinger Rd.: 10,100 VPD

DEMOGRAPHICS

	1 Mile	2 Miles	3 Miles
2022 Population	18,464	55,560	107,054
% Proj Growth 2022-2027	2.15%	1.02%	1.1%
2022 Average HH Income	\$98,917	\$97,184	\$94,540
2022 Median HH Income	\$80,420	\$77,151	\$75,346

Any projections used are speculative in nature and do not represent the current or future performance of the site and therefore should not be relied upon. We make no guarantee or warranty regarding the information contained in this flyer. You and your advisors should perform a detailed, independent, investigation of the property to determine whether it meets your satisfaction and the Seller expressly disclaims any representation or warranty with respect to the accuracy of the Submission Items, and Buyer acknowledges that it is relying on its own investigations to determine the accuracy of the Submission Items. Davidson & Bogel Real Estate, LLC 2023

CROWLEY
MIDDLE SCHOOL

CROWLEY
ELEMENATRY SCHOOL

LENNAR




STATION

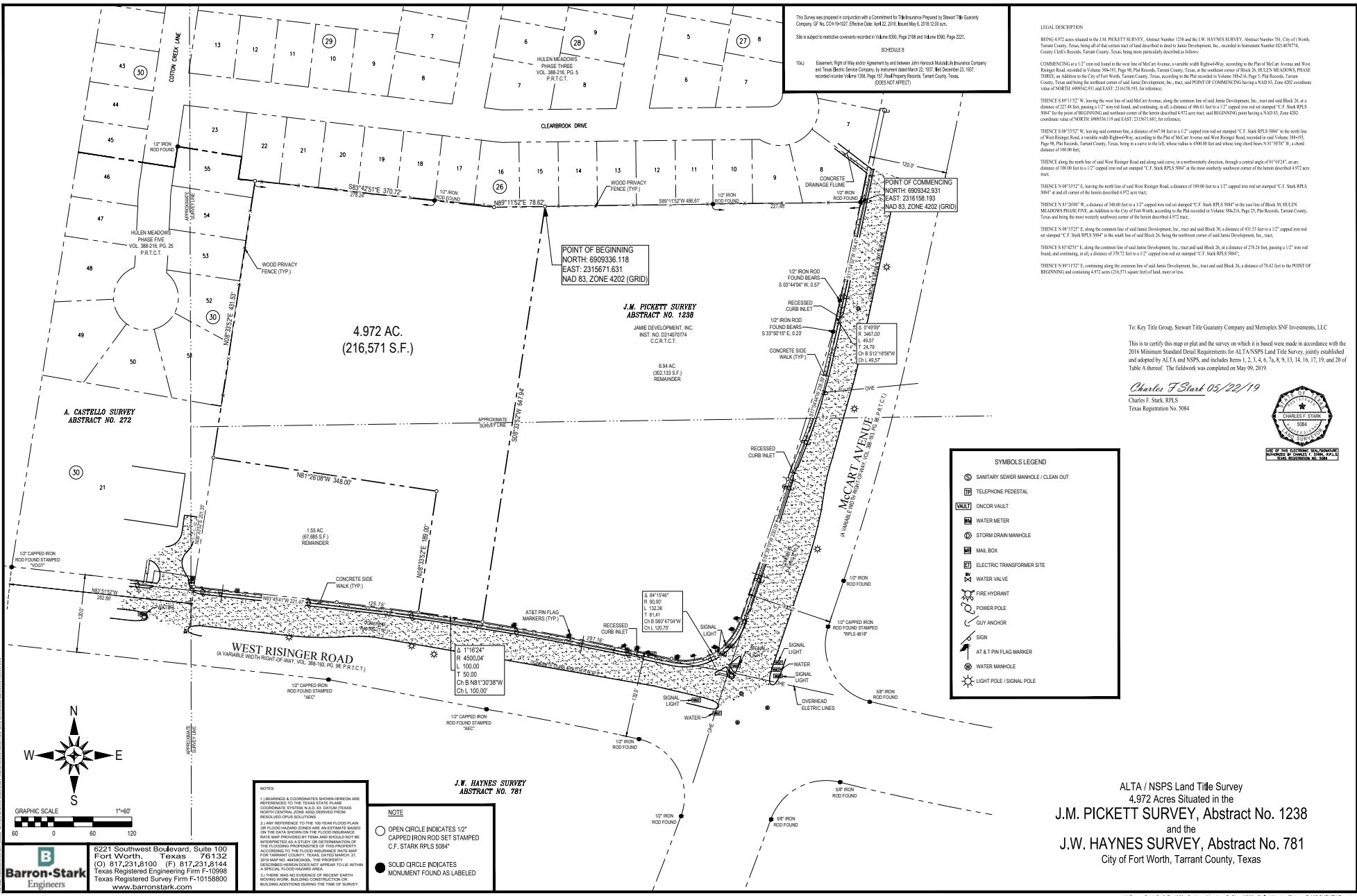
RISINGER RD.

MCCART AVE.



ChildcareNetwork





This Survey was prepared in conjunction with a Commitment for Title Insurance Prepared by Stewart Title Guaranty Company of No. 220-9422, Block-Clearbrook Drive, 2018, Block No. 6, 2018-038-205.

Site is subject to restrictive covenants recorded in Volume 8390, Page 2186 and Volume 8390, Page 2221.

SHEDDERS

104. Easement, Right of Way and/or Agreement by and between John-Herold Marshall, Inc. Insurance Company and Texas Electric Service Company, as more completely described in 22, 1037, Block-Deerpen 21, 1037, recorded inside Volume 1584, Page 157, Post-Property Records, Tarrant County, Texas. (BOOK-NOT APPLIC)

LEGAL DESCRIPTION

BEING 4.972 acres situated in the J.M. PICKETT SURVEY, Abstract Number 1238 and the W. HAYNES SURVEY, Abstract Number 781, City of Fort Worth, Tarrant County, Texas, being all of the certain land referred to and described in each by Janice Development, Inc., recorded in Instrument Number 021497974, County Clerk's Records, Tarrant County, Texas, being more particularly described as follows:

COMMENCING in a 1/2" iron rod found in the west line of McCart Avenue, a variable width Right-of-Way, according to the Plat of McCart Avenue and West Risinger Road, recorded in Volume 388-153, PG. 98, P.R.T.C.T., Tarrant County, Texas, at the southeast corner of Block 26, HELEN MEADOWS, PHASE THREE, as Addition to the City of Fort Worth, Tarrant County, Texas, according to the Plat recorded in Volume 384-214, Page 5, Plat Records, Tarrant County, Texas and being the southeast corner of said Janice Development, Inc., tract, said POINT OF COMMENCING being a NAD 83, Zone 4202 coordinate value of NORTH: 699042.51 and EAST: 231458.743, for reference;

THENCE S 89°11'52" W, bearing the west line of said McCart Avenue, along the common line of said Janice Development, Inc., tract and said Block 26, a distance of 227.45 feet, passing a 1/2" iron rod found, and continuing, in all, a distance of 494.61 feet to a 1/2" capped iron rod set stamped "C.F. STARK RPLS 5084" for the post-BEGINNING and northeast corner of the herein described 4.972-acre tract, said BEGINNING point being a NAD 83, Zone 4202 coordinate value of NORTH: 699036.119 and EAST: 2315671.881, for reference;

THENCE S 88°33'52" W, bearing said common line, a distance of 647.34 feet to a 1/2" capped iron rod set stamped "C.F. STARK RPLS 5084" in the north line of West Risinger Road, a variable width Right-of-Way, according to the Plat of McCart Avenue and West Risinger Road, recorded in said Volume 384-214, Page 98, Plat Records, Tarrant County, Texas, being in a curve to the left, whose radius is 4500.00 feet and whose long chord bears N 81°30'38" W, a chord distance of 100.00 feet;

THENCE along the north line of said West Risinger Road and along said curve, in a northerly direction, through its center angle of 91°10'24", an arc distance of 100.00 feet to a 1/2" capped iron rod set stamped "C.F. STARK RPLS 5084" at the most westerly southwest corner of the herein described 4.972-acre tract;

THENCE N 89°35'22" E, bearing the north line of said West Risinger Road, a distance of 189.00 feet to a 1/2" capped iron rod set stamped "C.F. STARK RPLS 5084" and of corner of the herein described 4.972-acre tract;

THENCE N 13°20'20" W, a distance of 340.00 feet to a 1/2" capped iron rod set stamped "C.F. STARK RPLS 5084" in the east line of Block 30, HELEN MEADOWS PHASE FIVE, as Addition to the City of Fort Worth, according to the Plat recorded in Volume 384-214, Page 25, Plat Records, Tarrant County, Texas and being the most westerly southwest corner of the herein described 4.972-acre tract;

THENCE N 89°35'22" E, along the common line of said Janice Development, Inc., tract and said Block 30, a distance of 431.53 feet to a 1/2" capped iron rod set stamped "C.F. STARK RPLS 5084" in the north line of said Block 30, being the northeast corner of said Janice Development, Inc., tract;

THENCE S 83°42'21" E, along the common line of said Janice Development, Inc., tract and said Block 26, a distance of 278.24 feet, passing a 1/2" iron rod found, and continuing, in all, a distance of 270.72 feet to a 1/2" capped iron rod set stamped "C.F. STARK RPLS 5084";

THENCE N 89°11'52" W, continuing along the common line of said Janice Development, Inc., tract and said Block 26, a distance of 642 feet to the POINT OF BEGINNING and containing 4.972 acres (216,571 square feet) of land, more or less.

Key Title Group, Stewart Title Guaranty Company and Metroplex SNF Investments, LLC

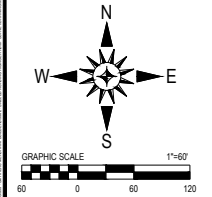
This is to certify this map or plat and the survey on which it is based were made in accordance with the 2014 Minimum Standard Detail Requirements for ALTA/NSPS Land Title Survey, jointly established and adopted by ALTA and NSPS, and includes Items 1, 2, 3, 4, 5, 6, 7, 8, 9, 13, 14, 16, 17, 19, and 20 of Table A thereof. The fieldwork was completed on May 09, 2019.

Charles F. Stark 05/22/19

Charles F. Stark, RPLS
Texas Registration No. 5984

SYMBOLS LEGEND

- ⊙ SANITARY SEWER MANHOLE / CLEAN OUT
- ⊠ TELEPHONE PEDESTAL
- WALL ONCOR VAULT
- WATER METER
- ⊙ STORM DRAIN MANHOLE
- MAIL BOX
- ELECTRIC TRANSFORMER SITE
- WATER VALVE
- FIRE HYDRANT
- POWER POLE
- ⊙ GUY ANCHOR
- ⊙ SIGN
- AT & T PIN FLAG MARKER
- ⊙ WATER MANHOLE
- ⊙ LIGHT POLE / SIGNAL POLE



Barron-Stark Engineers

6221 Southwest Boulevard, Suite 100
Fort Worth, Texas 76132
(O) 817.231.8100 (F) 817.231.8144
Texas Registered Engineering Firm F-10958
Texas Registered Survey Firm F-10158800
www.barronstark.com

NOTES

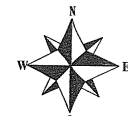
1. BEARINGS & COORDINATES SHOWN HEREON ARE REFERENCED TO THE TEXAS STATE PLANE COORDINATE SYSTEM NAD 83 DATUM (DETAILED NORTH COORDINATE ZONE 4202 DERIVED FROM RESOLVED OPEN SOLUTIONS).
2. ANY REFERENCE TO THE 100-YEAR FLOOD PLAN OR 100-YEAR FLOOD ZONES ARE AN ESTIMATE BASED ON THE DATA SHOWN ON THE FLOOD INSURANCE RATE MAP PROVIDED BY FEMA AND SHOULD NOT BE INTERPRETED AS A STUDY OR DETERMINATION OF THE FLOODING PROPERTIES OF THE PROPERTY.
3. ACCORDING TO THE FLOOD INSURANCE RATE MAP FOR TARRANT COUNTY, TEXAS, DATED MARCH 31, 2015, THE PROPERTY IS DETERMINED TO BE IN A SPECIAL FLOOD HAZARD AREA.
4. DESCRIBED HEREON DOES NOT APPEAR TO LIE WITHIN A SPECIAL FLOOD HAZARD AREA.
5. THERE HAS BEEN NO EVIDENCE OF RECENT EARTH MOVING FROM, BUILDING CONSTRUCTION OR BUILDING ADDITIONS DURING THE TIME OF SURVEY.

NOTE

- OPEN CIRCLE INDICATES 1/2" CAPPED IRON ROD SET STAMPED "C.F. STARK RPLS 5084"
- SOLID CIRCLE INDICATES MONUMENT FOUND AS LABELED

J.W. HAYNES SURVEY
ABSTRACT NO. 781

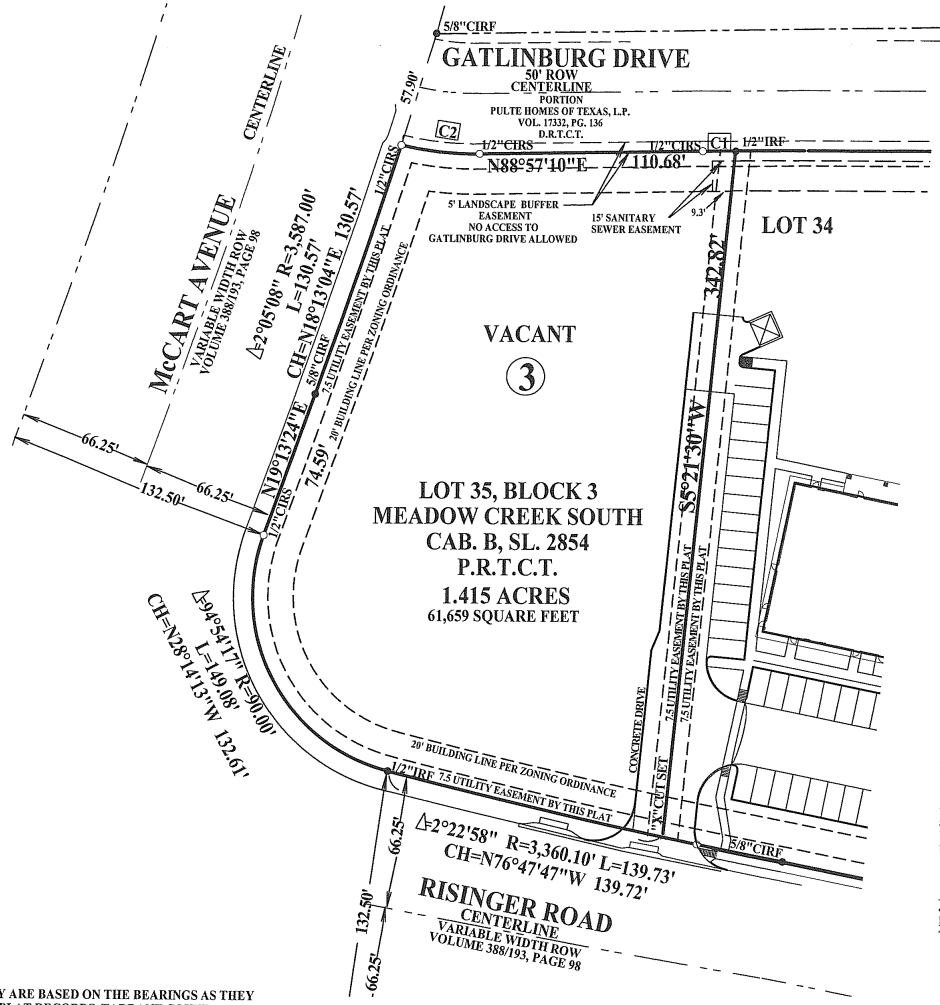
ALTA / NSPS Land Title Survey
4.972 Acres Situated in the
J.M. PICKETT SURVEY, Abstract No. 1238
and the
J.W. HAYNES SURVEY, Abstract No. 781
City of Fort Worth, Tarrant County, Texas



SCALE 1"=60'

LEGEND

- IRON ROD FND.
- ⊗ "X" IN CONC.
- CAPPED LR. SET
- ⊗ POWER POLE
- ⊗ LIGHT POLE
- ⊗ WATER VALVE
- ⊗ WATER METER
- ⊗ ELEC MANHOLE
- ⊗ SAN. SEW. M.H.
- ⊗ GAS RISER
- ⊗ TEL. PED.
- ⊗ FENCE CORNER
- ⊗ UNDERG. CABLE
- ⊗ FIRE HYDRANT



LEGAL DESCRIPTION

LOT 35, BLOCK 3, MEADOW CREEK SOUTH, AN ADDITION TO THE CITY OF FORT WORTH, TARRANT COUNTY, TEXAS, ACCORDING TO PLAT RECORDED IN CABINET B, SLIDE 2854, DEED RECORDS OF TARRANT COUNTY, TEXAS.

ADDRESS: 3470 W. RISINGER ROAD

TITLE COMMITMENT NOTES

THIS SURVEY WAS PERFORMED IN CONJUNCTION WITH THAT CERTAIN COMMITMENT FOR TITLE INSURANCE ISSUED BY ALLIANT NATIONAL TITLE INSURANCE COMPANY, REFERENCED BY GF NO. 16-04556, WITH AN EFFECTIVE DATE OF OCTOBER 2, 2016.

THE FOLLOWING ITEMS LISTED IN THE SCHEDULE B OF THE ABOVE REFERENCED TITLE COMMITMENT DO AFFECT THE PROPERTY SHOWN ON THIS SURVEY

1. The following restrictive covenants recorded under Volume 7774, Page 2106 and in Volume 8276, Page 1208, Deed records of Tarrant County, Texas.
- 10b. Notice(s) of any law, ordinance, permit, fees or governmental regulation (including building and zoning) restricting, regulating, prohibiting or relating to the occupancy, use, or enjoyment of the property as noted and/or shown on plat recorded in Cabinet B, Slide 2854, Deed records of Tarrant County, Texas.
- 10c. No access to Gatlinburg Drive as set out on the plat recorded in Cabinet B, Slide 2854, Deed Records of Tarrant County, Texas.
- 10d. A 7.5 foot wide easement along the Easterly, Southerly, Westerly and Northerly side(s) of the property for public utilities, as shown by plat recorded in Cabinet B, Slide 2854, Deed Records of Tarrant County, Texas.
- 10e. A 20 foot building setback line along the Southerly, Westerly and Northerly side(s) of the property for public utilities, as shown by plat recorded in Cabinet B, Slide 2854, Deed Records of Tarrant County, Texas.
- 10f. A 15 foot wide sanitary sewer easement along the Easterly portion of the Northerly side(s) of the property, as shown by plat recorded in Cabinet B, Slide 2854, Deed Records of Tarrant County, Texas.

CURVE TABLE					
Id	Delta	Radius	Arc Length	Chord	Ch Bear
C1	0°18'41"	2,970.00'	16.14'	16.14'	N89°06'31"E
C2	14°23'18"	155.00'	38.92'	38.82'	S83°51'51"E

SURVEYOR'S CERTIFICATE

The undersigned Registered Professional Land Surveyor (the "Surveyor") hereby certifies to: JAMIE DEVELOPMENT, INC; TRI B PROPERTIES, LTD; RATTIKIN TITLE COMPANY and ALLIANT NATIONAL TITLE INSURANCE COMPANY, that (a) this plat of survey and the property description set forth hereon are true and correct and prepared from an actual on-the-ground survey of the real property (the "Property") shown hereon; (b) such survey was conducted by the Surveyor, or under his supervision; (c) all monuments shown hereon actually exist, and the location, size and type of material thereof are correctly shown; (d) except as shown hereon, there are no visible encroachments onto the Property or protrusions therefrom, there are no visible improvements on the Property, there are no visible easements or rights-of-way on the Property, and there are no visible discrepancies, conflicts, shortages in area or boundary line conflicts; (e) the size, location and type of improvements as shown hereon, and all are located within the boundaries of the Property and set back from the Property lines the distances indicated; (f) the Property has physical access to and from a publicly dedicated street and/or highway as shown; (g) all recorded easements of which the Surveyor has knowledge, have been correctly platted hereon; and (h) the boundaries, dimensions and other details shown hereon are true and correct.

Johnny D.L. Williams
 Johnny D.L. Williams
 Registered Professional Land Surveyor
 Texas Registration No. 4818

Date 11/08/2016



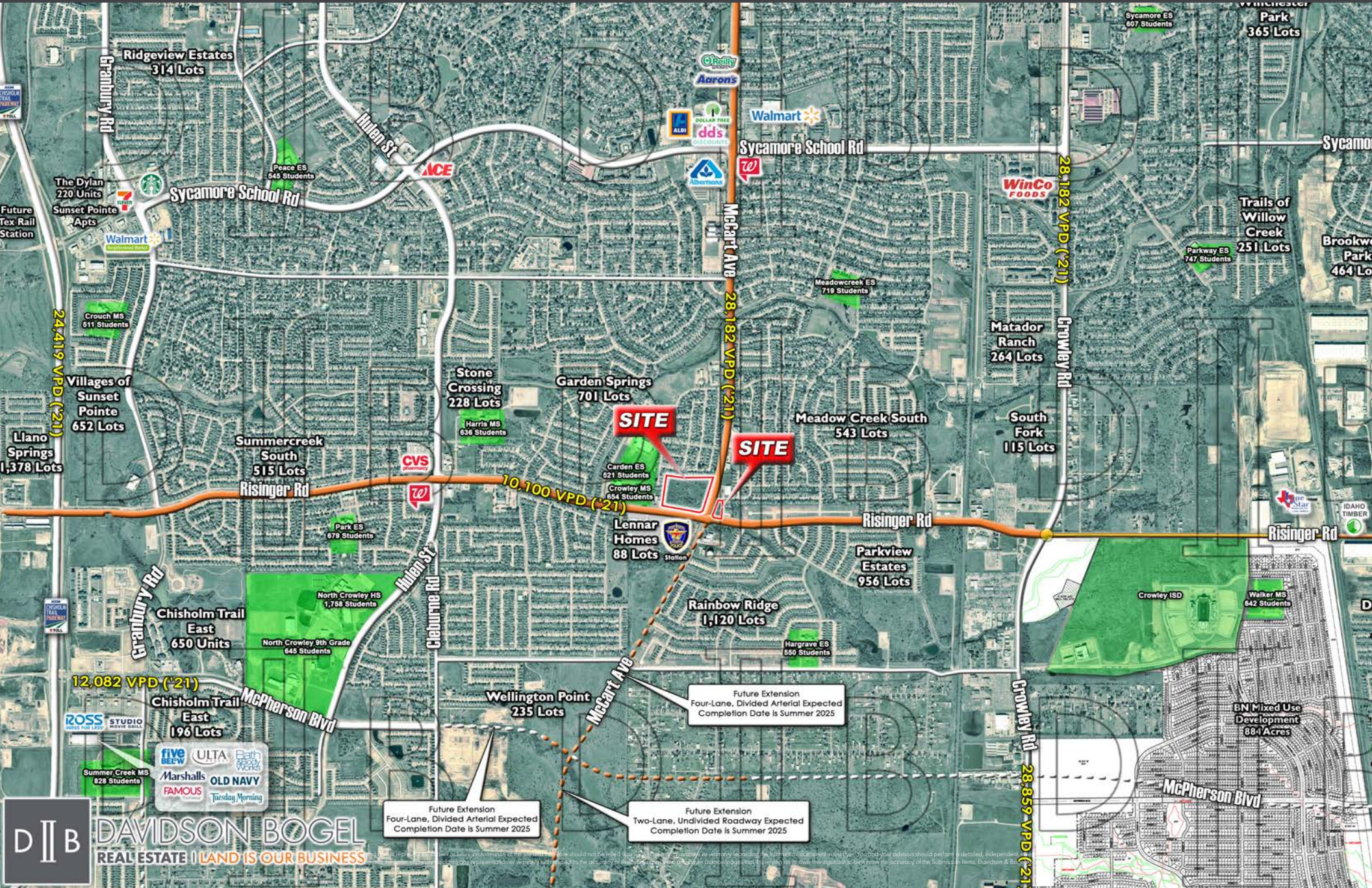
WHITFIELD - HALL SURVEYORS
 REGISTERED PROFESSIONAL LAND SURVEYORS
 3559 WILLIAMS ROAD, SUITE 107
 FORT WORTH, TEXAS 76116
 (817) 560-2916

- NOTES:
1. THE BEARINGS FOR THIS SURVEY ARE BASED ON THE BEARINGS AS THEY APPEAR IN CABINET B, SLIDE 2854, PLAT RECORDS, TARRANT COUNTY, TEXAS.
 2. THE MONUMENTS FOUND OR SET FOR THIS SURVEY ARE SUFFICIENT TO RETRACE THE BOUNDARY OF THE DEPICTED EASEMENT ON THE PLAT OF SURVEY.
 3. NO PORTION OF THIS SITE IS WITHIN AN EXISTING 100 YEAR FLOOD PLAIN AS DETERMINED BY THE FLOOD INSURANCE RATE MAP FOR TARRANT COUNTY, TEXAS AND AINCORPORATED AREAS, COMMUNITY PANEL NUMBER 48439C0430 K, EFFECTIVE DATE SEPTEMBER 25, 2009.

All projections used are speculative in nature and do not represent the current or future performance of the site and therefore should not be relied upon. We make no guarantee or warranty regarding the information contained in this flyer. You and your advisors should perform a detailed, independent, investigation of the property to determine whether it meets your satisfaction and the Seller expressly disclaims any representation or warranty with respect to the accuracy of the Submission Items, and Buyer acknowledges that it is relying on its own investigations to determine the accuracy of the Submission Items. Davidson & Bogel Real Estate, LLC, 2023

MCCART AVE. & RISINGER RD.

WIDE AERIAL



This report is based on information provided by the applicant and is for informational purposes only. It should not be relied upon as a guarantee or warranty. The information contained in this report is based on the best available information at the time of preparation. The accuracy of the information is not guaranteed. The information is provided for informational purposes only and does not constitute an offer of any financial product or service. The information is provided for informational purposes only and does not constitute an offer of any financial product or service. The information is provided for informational purposes only and does not constitute an offer of any financial product or service.

MCCART AVE. & RISINGER RD.

DISCLAIMER

APPROVED BY THE TEXAS REAL ESTATE COMMISSION FOR VOLUNTARY USE.

TEXAS LAW REQUIRES ALL REAL ESTATE LICENSEES TO GIVE THE FOLLOWING INFORMATION ABOUT BROKERAGE SERVICES TO PROSPECTIVE BUYERS, TENANTS, SELLERS AND LANDLORDS. (01A TREC NO. OP-K)

INFORMATION ABOUT BROKERAGE SERVICES:

Before working with a real estate broker, you should know that the duties of a broker depend on whom the broker represents. If you are a prospective seller or landlord (owner) or a prospective buyer or tenant (buyer), you should know that the broker who lists the property for sale or lease is the owner's agent. A broker who acts as a subagent represents the owner in cooperation with the listing broker. A broker who acts as a buyer's agent represents the buyer. A broker may act as an intermediary between the parties if the parties consent in writing. A broker can assist you in locating a property, preparing a contract or lease, or obtaining financing without representing you. A broker is obligated by law to treat you honestly.

IF THE BROKER REPRESENTS THE OWNER:

The broker becomes the owner's agent by entering into an agreement with the owner, usually through a written - listing agreement, or by agreeing to act as a subagent by accepting an offer of subagency from the listing broker. A subagent may work in a different real estate office. A listing broker or subagent can assist the buyer but does not represent the buyer and must place the interests of the owner first. The buyer should not tell the owner's agent anything the buyer would not want the owner to know because an owner's agent must disclose to the owner any material information known to the agent.

IF THE BROKER REPRESENTS THE BUYER:

The broker becomes the buyer's agent by entering into an agreement to represent the buyer, usually through a written buyer representation agreement. A buyer's agent can assist the owner but does not represent the owner and must place the interests of the buyer first. The owner should not tell a buyer's agent anything the owner would not want the buyer to know because a buyer's agent must disclose to the buyer any material information known to the agent.

IF THE BROKER ACTS AS AN INTERMEDIARY:

A broker may act as an intermediary between the parties if the broker complies with The Texas Real Estate License Act. The broker must obtain the written consent of each party to the transaction to act as an intermediary. The written consent must state who will pay the broker and, in conspicuous bold or underlined print, set forth the broker's obligations as an intermediary. The broker is required to treat each party honestly and fairly and to comply with The Texas Real Estate License Act. A broker who acts as an intermediary in a transaction:

- (1) shall treat all parties honestly;
- (2) may not disclose that the owner will accept a price less than the asking price unless authorized in writing to do so by the owner; buyer: and
- (3) may not disclose that the buyer will pay a price greater than the price submitted in a written offer unless authorized in writing to do so by the buyer; and
- (4) may not disclose any confidential information or any information that a party specifically instructs the broker in writing not to disclose unless authorized in writing to disclose the information or required to do so by The Texas Real Estate License Act or a court order or if the information materially relates to the condition of the property. With the parties' consent, a broker acting as an intermediary between the parties may appoint a person who is licensed under The Texas Real Estate License Act and associated with the broker to communicate with and carry out instructions of one party and another person who is licensed under that Act and associated with the broker to communicate with and carry out instructions of the other party.

IF YOU CHOOSE TO HAVE A BROKER REPRESENT YOU:

You should enter into a written agreement with the broker that clearly establishes the broker's obligations and your obligations. The agreement should state how and by whom the broker will be paid. You have the right to choose the type of representation, if any, you wish to receive. Your payment of a fee to a broker does not necessarily establish that the broker represents you. If you have any questions regarding the duties and responsibilities of the broker, you should resolve those questions before proceeding.

DAVIDSON BOGEL REAL ESTATE, LLC	9004427	INFO@DB2RE.COM	214-526-3626
LICENSED BROKER / BROKER FIRM NAME	LICENSE NO.	EMAIL	PHONE
MICHAEL EDWARD BOGEL II	598526	EBOGEL@DB2RE.COM	214-526-3626
DESIGNATED BROKER OF FIRM	LICENSE NO.	EMAIL	PHONE
CHRISTOPHER RYAN TURNER	672133	RTURNER@DB2RE.COM	214-526-3626
SALES AGENT/ASSOCIATE'S NAME	LICENSE NO.	EMAIL	PHONE
COLLINS MEIER	714822	CMEIER@DB2RE.COM	214-526-3626
SALES AGENT/ASSOCIATE'S NAME	LICENSE NO.	EMAIL	PHONE
SAM JOHNS	791943	SJOHNS@DB2RE.COM	214-526-3626
SALES AGENT/ASSOCIATE'S NAME	LICENSE NO.	EMAIL	PHONE
ELLIOT NEWSOM	790752	ENEWSOM@DB2RE.COM	214-526-3626
SALES AGENT/ASSOCIATE'S NAME	LICENSE NO.	EMAIL	PHONE



Information About Brokerage Services

Texas law requires all real estate license holders to give the following information about brokerage services to prospective buyers, tenants, sellers and landlords.

TYPES OF REAL ESTATE LICENSE HOLDERS:

- **A BROKER** is responsible for all brokerage activities, including acts performed by sales agents sponsored by the broker.
- **A SALES AGENT** must be sponsored by a broker and works with clients on behalf of the broker.

A BROKER'S MINIMUM DUTIES REQUIRED BY LAW (A client is the person or party that the broker represents):

- Put the interests of the client above all others, including the broker's own interests;
- Inform the client of any material information about the property or transaction received by the broker;
- Answer the client's questions and present any offer to or counter-offer from the client; and
- Treat all parties to a real estate transaction honestly and fairly.

A LICENSE HOLDER CAN REPRESENT A PARTY IN A REAL ESTATE TRANSACTION:

AS AGENT FOR OWNER (SELLER/LANDLORD): The broker becomes the property owner's agent through an agreement with the owner, usually in a written listing to sell or property management agreement. An owner's agent must perform the broker's minimum duties above and must inform the owner of any material information about the property or transaction known by the agent, including information disclosed to the agent or subagent by the buyer or buyer's agent.

AS AGENT FOR BUYER/TENANT: The broker becomes the buyer/tenant's agent by agreeing to represent the buyer, usually through a written representation agreement. A buyer's agent must perform the broker's minimum duties above and must inform the buyer of any material information about the property or transaction known by the agent, including information disclosed to the agent by the seller or seller's agent.

AS AGENT FOR BOTH - INTERMEDIARY: To act as an intermediary between the parties the broker must first obtain the written agreement of *each party* to the transaction. The written agreement must state who will pay the broker and, in conspicuous bold or underlined print, set forth the broker's obligations as an intermediary. A broker who acts as an intermediary:

- Must treat all parties to the transaction impartially and fairly;
- May, with the parties' written consent, appoint a different license holder associated with the broker to each party (owner and buyer) to communicate with, provide opinions and advice to, and carry out the instructions of each party to the transaction.
- Must not, unless specifically authorized in writing to do so by the party, disclose:
 - that the owner will accept a price less than the written asking price;
 - that the buyer/tenant will pay a price greater than the price submitted in a written offer; and
 - any confidential information or any other information that a party specifically instructs the broker in writing not to disclose, unless required to do so by law.

AS SUBAGENT: A license holder acts as a subagent when aiding a buyer in a transaction without an agreement to represent the buyer. A subagent can assist the buyer but does not represent the buyer and must place the interests of the owner first.

TO AVOID DISPUTES, ALL AGREEMENTS BETWEEN YOU AND A BROKER SHOULD BE IN WRITING AND CLEARLY ESTABLISH:

- The broker's duties and responsibilities to you, and your obligations under the representation agreement.
- Who will pay the broker for services provided to you, when payment will be made and how the payment will be calculated.

LICENSE HOLDER CONTACT INFORMATION: This notice is being provided for information purposes. It does not create an obligation for you to use the broker's services. Please acknowledge receipt of this notice below and retain a copy for your records.

Davidson Bogel Real Estate, LLC	9004427	info@db2re.com	214-526-3626
Licensed Broker /Broker Firm Name or Primary Assumed Business Name	License No.	Email	Phone
Michael Edward Bogel II	598526	ebogel@db2re.com	214-526-3626
Designated Broker of Firm	License No.	Email	Phone
Christopher Ryan Turner	672133	rturner@db2re.com	214-526-3626
Licensed Supervisor of Sales Agent/ Associate	License No.	Email	Phone
Collins Meier	714822	cmeier@db2re.com	214-526-3626
Sales Agent/Associate's Name	License No.	Email	Phone

Buyer/Tenant/Seller/Landlord Initials

Date



Information About Brokerage Services

Texas law requires all real estate license holders to give the following information about brokerage services to prospective buyers, tenants, sellers and landlords.

TYPES OF REAL ESTATE LICENSE HOLDERS:

- **A BROKER** is responsible for all brokerage activities, including acts performed by sales agents sponsored by the broker.
- **A SALES AGENT** must be sponsored by a broker and works with clients on behalf of the broker.

A BROKER’S MINIMUM DUTIES REQUIRED BY LAW (A client is the person or party that the broker represents):

- Put the interests of the client above all others, including the broker’s own interests;
- Inform the client of any material information about the property or transaction received by the broker;
- Answer the client’s questions and present any offer to or counter-offer from the client; and
- Treat all parties to a real estate transaction honestly and fairly.

A LICENSE HOLDER CAN REPRESENT A PARTY IN A REAL ESTATE TRANSACTION:

AS AGENT FOR OWNER (SELLER/LANDLORD): The broker becomes the property owner's agent through an agreement with the owner, usually in a written listing to sell or property management agreement. An owner's agent must perform the broker’s minimum duties above and must inform the owner of any material information about the property or transaction known by the agent, including information disclosed to the agent or subagent by the buyer or buyer’s agent.

AS AGENT FOR BUYER/TENANT: The broker becomes the buyer/tenant's agent by agreeing to represent the buyer, usually through a written representation agreement. A buyer's agent must perform the broker’s minimum duties above and must inform the buyer of any material information about the property or transaction known by the agent, including information disclosed to the agent by the seller or seller’s agent.

AS AGENT FOR BOTH - INTERMEDIARY: To act as an intermediary between the parties the broker must first obtain the written agreement of *each party* to the transaction. The written agreement must state who will pay the broker and, in conspicuous bold or underlined print, set forth the broker's obligations as an intermediary. A broker who acts as an intermediary:

- Must treat all parties to the transaction impartially and fairly;
- May, with the parties' written consent, appoint a different license holder associated with the broker to each party (owner and buyer) to communicate with, provide opinions and advice to, and carry out the instructions of each party to the transaction.
- Must not, unless specifically authorized in writing to do so by the party, disclose:
 - that the owner will accept a price less than the written asking price;
 - that the buyer/tenant will pay a price greater than the price submitted in a written offer; and
 - any confidential information or any other information that a party specifically instructs the broker in writing not to disclose, unless required to do so by law.

AS SUBAGENT: A license holder acts as a subagent when aiding a buyer in a transaction without an agreement to represent the buyer. A subagent can assist the buyer but does not represent the buyer and must place the interests of the owner first.

TO AVOID DISPUTES, ALL AGREEMENTS BETWEEN YOU AND A BROKER SHOULD BE IN WRITING AND CLEARLY ESTABLISH:

- The broker’s duties and responsibilities to you, and your obligations under the representation agreement.
- Who will pay the broker for services provided to you, when payment will be made and how the payment will be calculated.

LICENSE HOLDER CONTACT INFORMATION: This notice is being provided for information purposes. It does not create an obligation for you to use the broker’s services. Please acknowledge receipt of this notice below and retain a copy for your records.

Davidson Bogel Real Estate, LLC	9004427	info@db2re.com	214-526-3626
Licensed Broker /Broker Firm Name or Primary Assumed Business Name	License No.	Email	Phone
Michael Edward Bogel II	598526	ebogel@db2re.com	214-526-3626
Designated Broker of Firm	License No.	Email	Phone
Sam Johns	791943	sjohns@db2re.com	214-526-3626
Sales Agent/Associate’s Name	License No.	Email	Phone
Elliott Newsom	790752	enewsom@db2re.com	214-526-3626
Sales Agent/Associate’s Name	License No.	Email	Phone

Buyer/Tenant/Seller/Landlord Initials

Date